

Existing Zoning Map & Proposed Changes

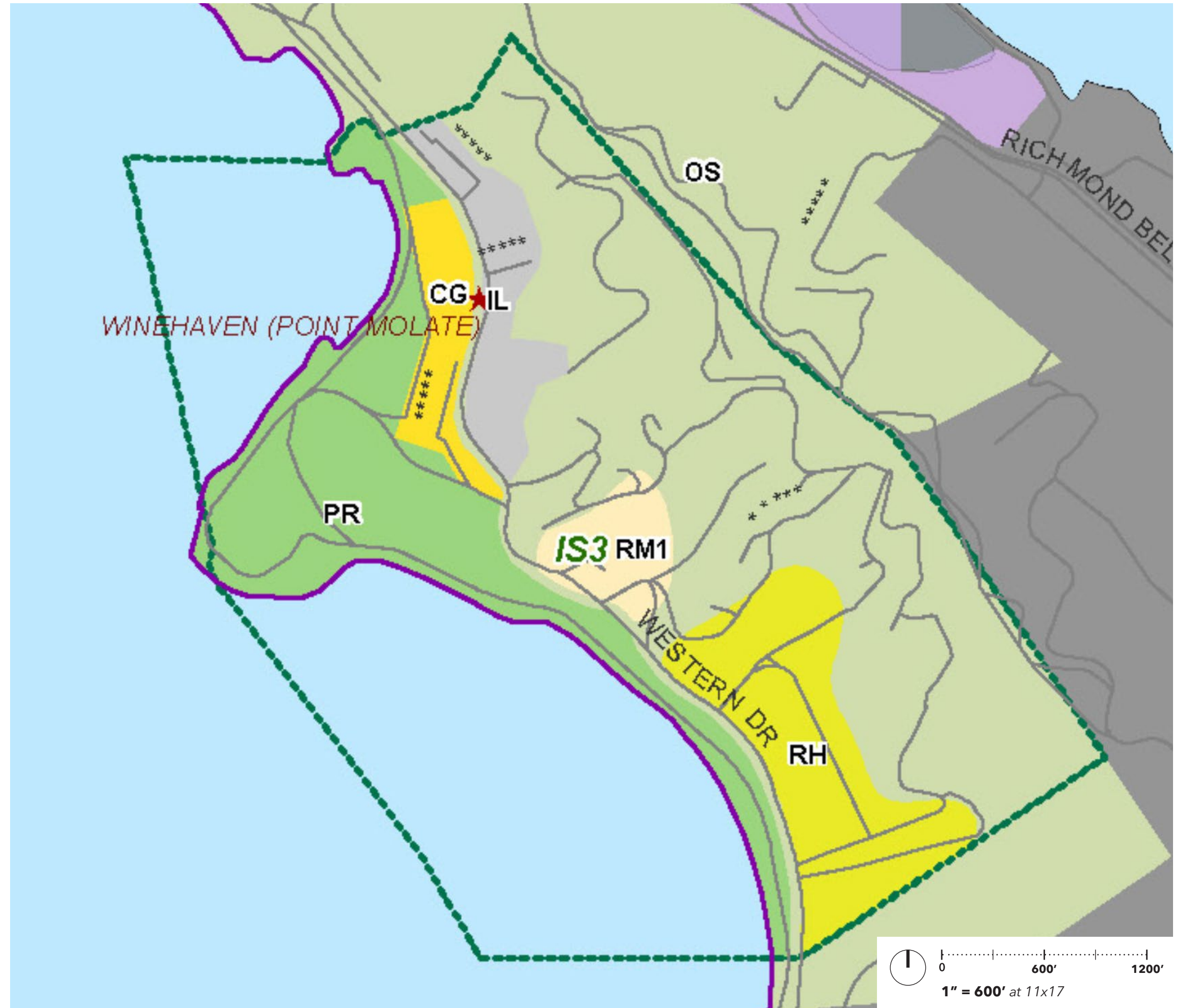
City of Richmond Map Gallery
<http://www.ci.richmond.ca.us/290/Map-Gallery>

Zoning Map




Legend

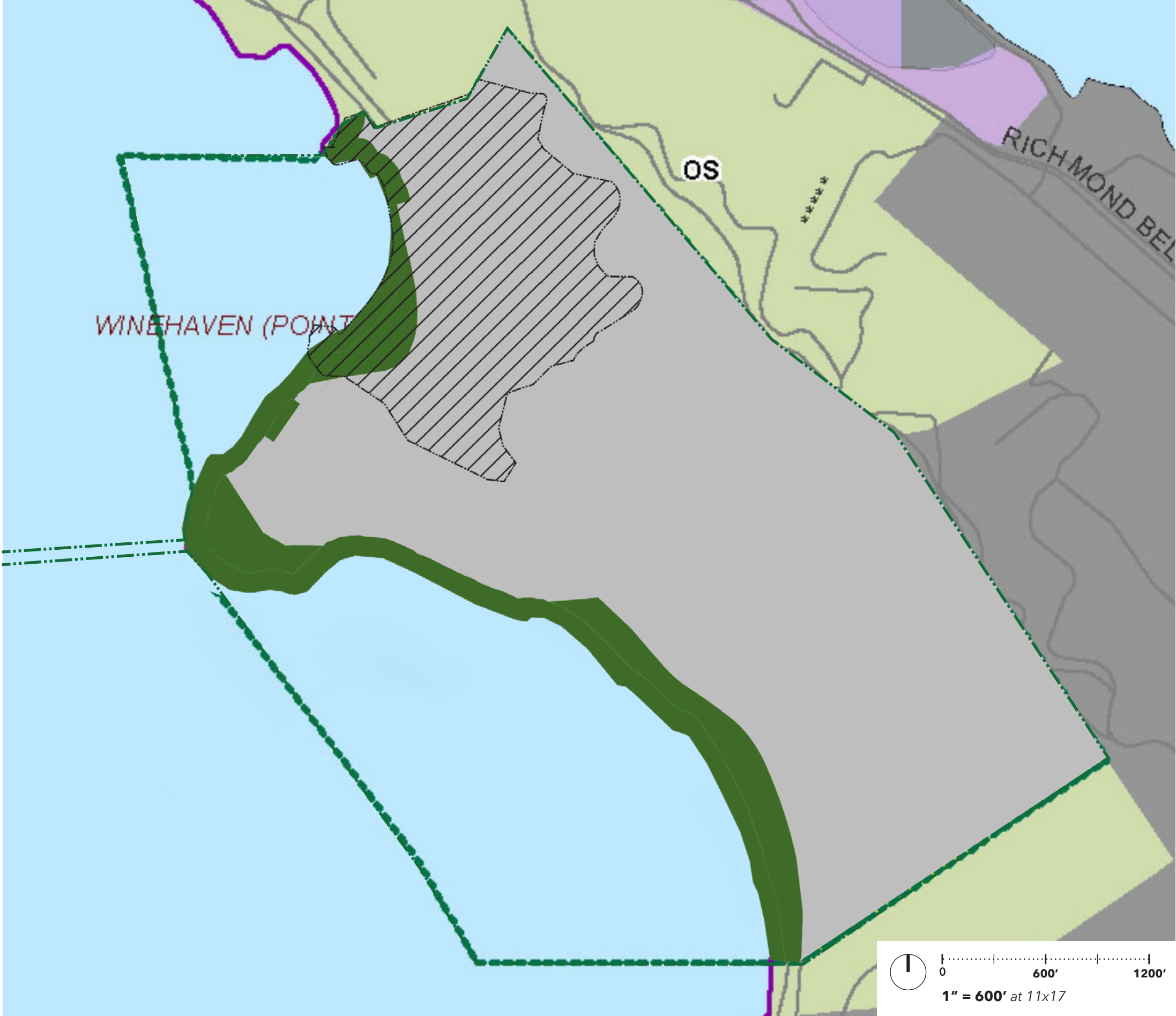
Zoning District

- RH Single-Family Hillside Residential
- RL1 Single-Family Very Low Density Residential
- RL2 Single-Family Low Density Residential
- RM1 Multifamily Residential
- RM2 Multifamily High Density Residential
- CM-1 Commercial Mixed-Use, Residential
- CM-2 Commercial Mixed-Use, Neighborhood
- CM-3 Commercial Mixed-Use, Commercial Emphasis
- CM-4 Commercial Mixed-Use, Gateway/Node
- CM-5 Commercial Mixed-Use, Activity Center
- LW Live/Work
- CG Commercial, General
- CR Commercial, Regional
- CC Commercial, Coastal
- IB Industrial, Business
- ILL Industrial, Limited Light
- IL Industrial, Light
- IG Industrial, General
- IW Industrial, Water-Related
- PCI Public, Cultural, and Institutional
- PR Parks and Recreation
- OS Open Space
- AG Agricultural
- SP-1 Tiscornia Estates Specific Plan
- SP-2 Richmond Bay Specific Plan
- PA Planned Area



Proposed Zoning Map

-  Planned Area District
-  H- Overlay
-  S- Overlay



Note: The proposed zoning map illustrates an enlargement of proposed amendments within the Point Molate site; the City will update its zoning map if it approves the proposed amendments.